

Public transportation from the University to Wake Up

Thursday 23rd April and Friday 24th April

Walk two minutes to the light rail stop at the University Park (Map 1). Take the light rail (direction: Aarhus H). Get off the light rail at Aarhus H. Walk five minutes and you will arrive at Wake Up (Map 2).

The light rail departs from the University Park every six or nine minutes.

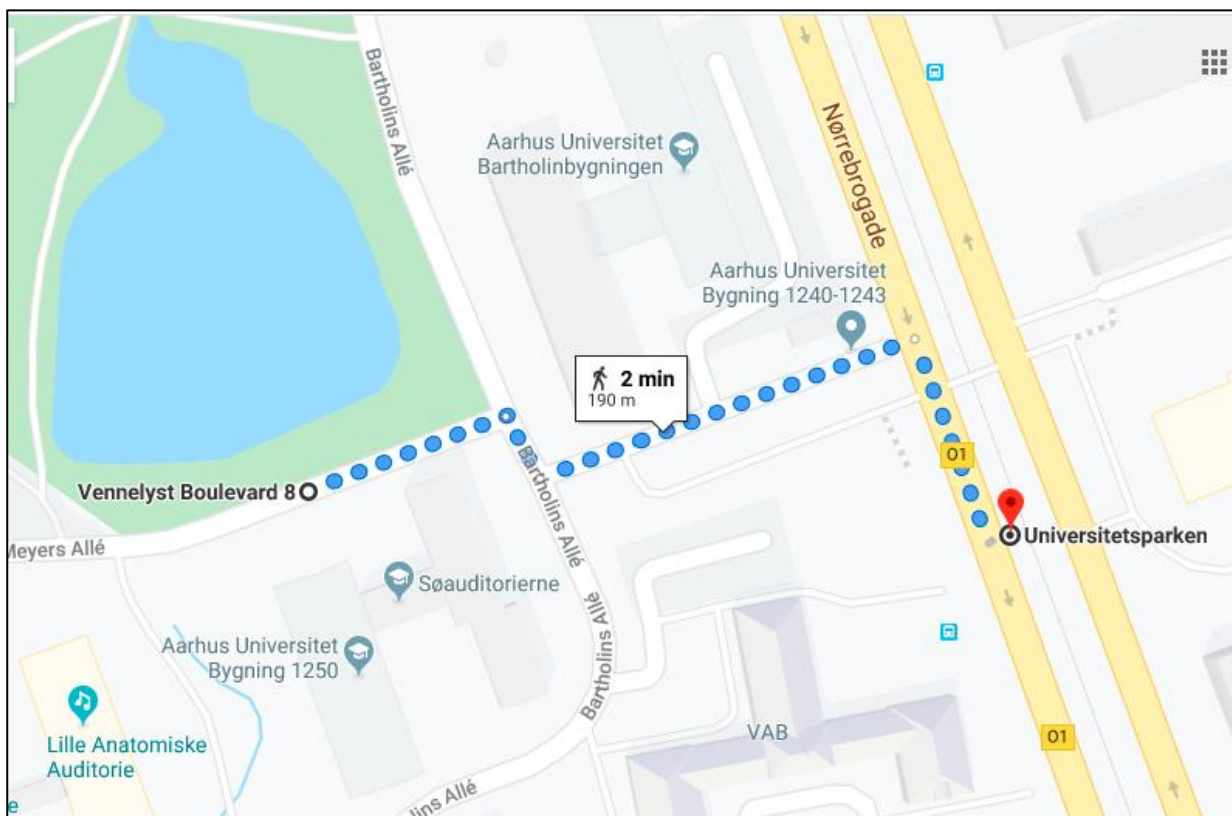
You can buy a ticket for the light rail with your credit card or use 'Rejsekort'.

OR

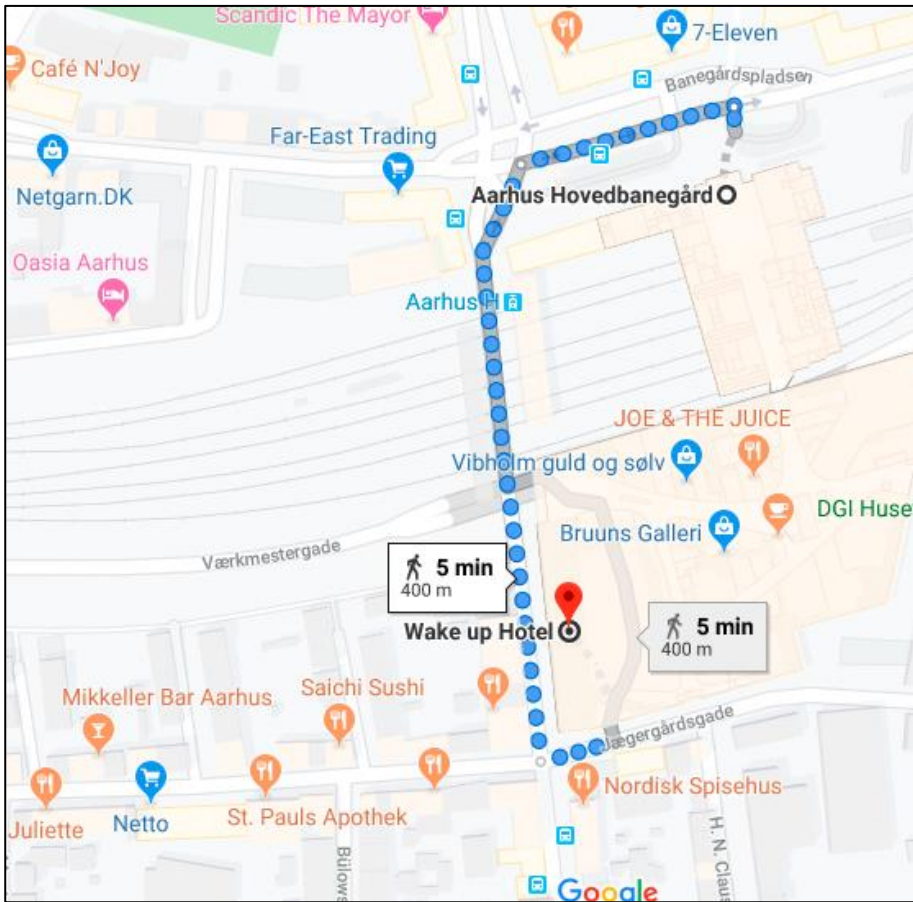
Walk five minutes to the bus stop at Universitetsparken/Nørrebrogade (Map 3) and take bus 100 (direction: Odder Busterminal). Get off the bus at Jægergaardsgade/M.P. Bruuns Gade. Walk one minute from here and you will arrive at Wake Up (Map 4).

If you take the bus you must have either cash (coins) or you can use 'Rejsekort'.

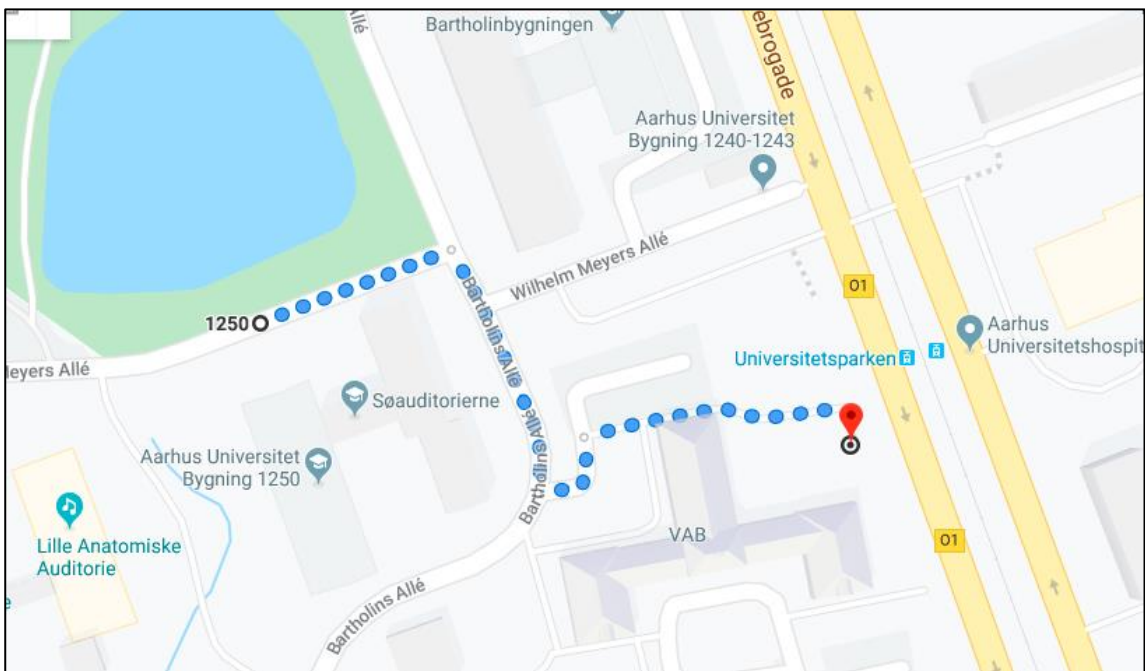
Bus 100 is departing from Universitetsparken/Nørrebrogade approximately every twenty minutes.



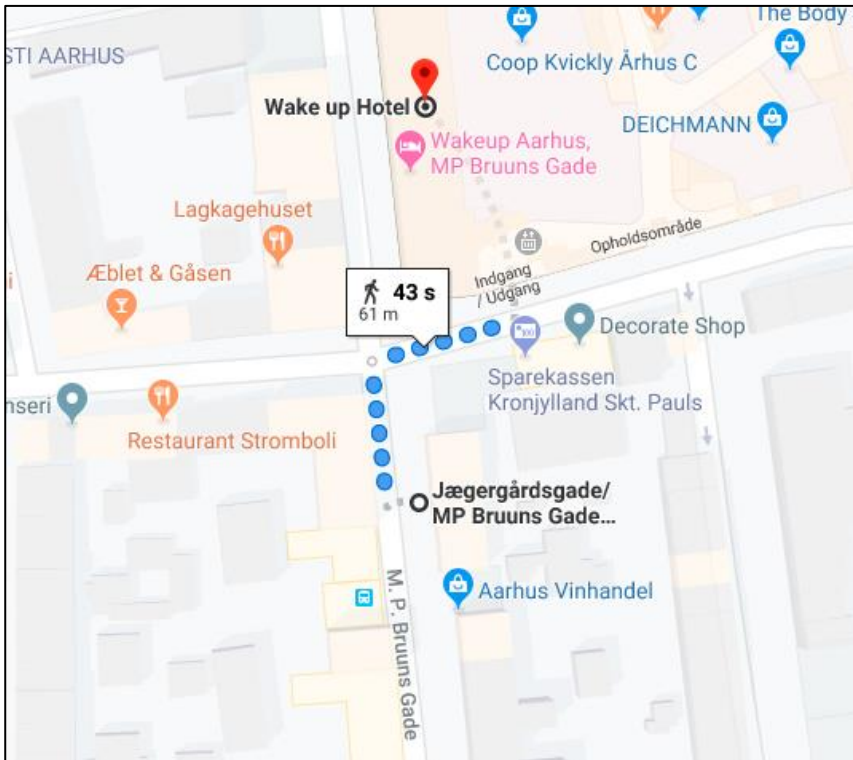
Map 1: Walking route from the Lakeside Theatres to the light rail stop at Universitetsparken



Map 2: Waking route from Aarhus H to Wake Up



Map 3: Walking route from the Lakeside Theatres to the busstop at the University.



Map 4: Walking route from Jægergårdsgade/MP Bruuns Gade to Wake Up

Walk from Wake Up to Smedien Friday Evening

The map below shows the fastest walking route from Scandic Hotel to Smedien.

