

# Public transportation from the University to **Cabinn**

## Thursday 23<sup>rd</sup> April and Friday 24<sup>th</sup> April

Walk two minutes to the light rail stop at the University Park (Map 1). Take the light rail (direction: Aarhus H). Get off the light rail at Dokk1. Walk five minutes and you will arrive at Cabinn (Map 2).

The light rail departs from the University Park every six or nine minutes.

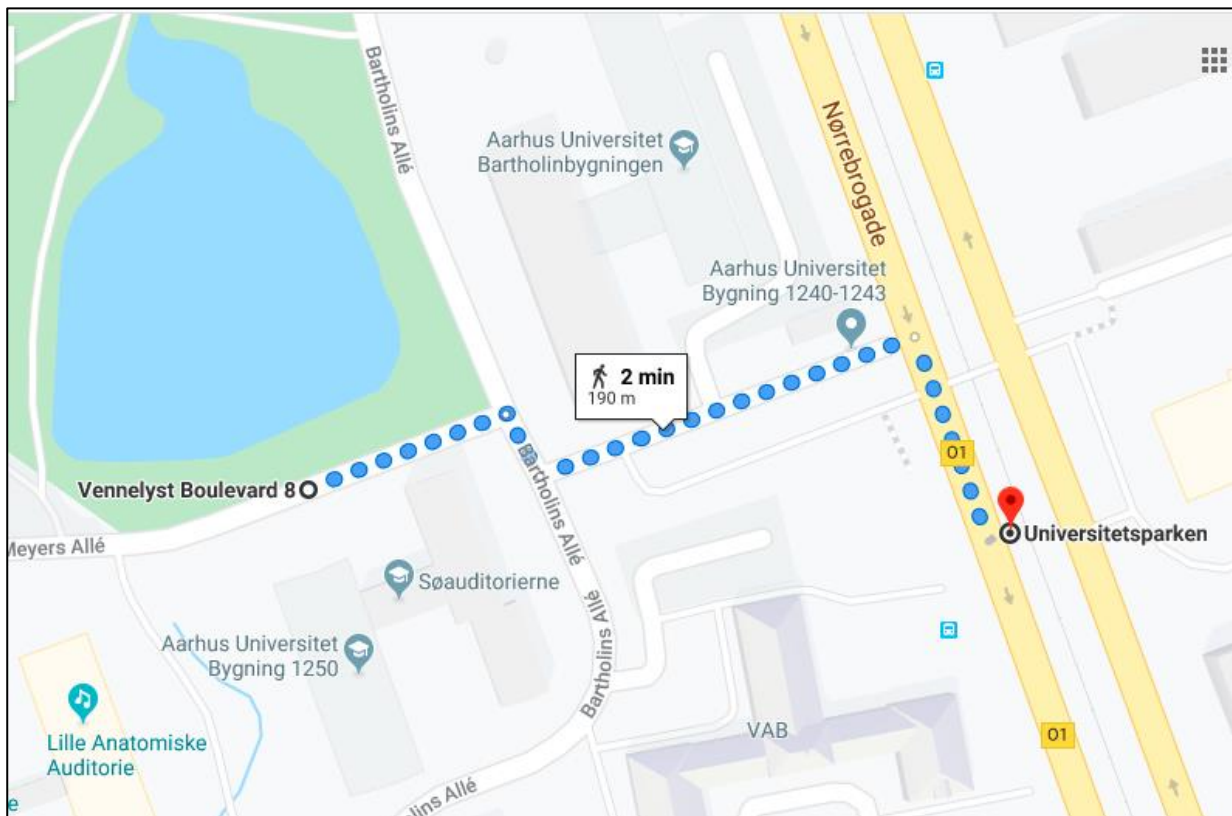
You can buy a ticket for the light rail with your credit card or use 'Rejsekort'.

### OR

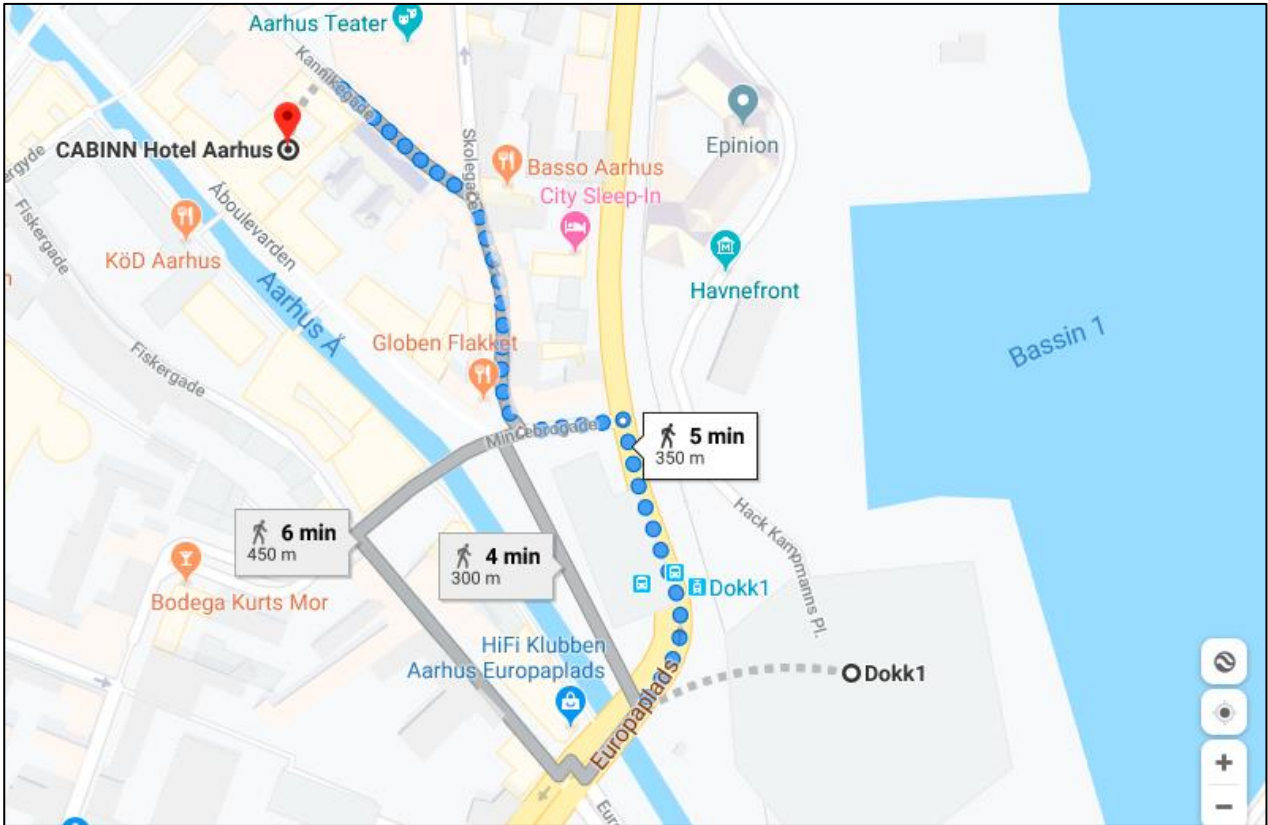
Walk five minutes to the bus stop at Universitetsparken/Nørrebrogade (Map 3) and take city bus 1A (direction: Kolt). Get off the bus at Busgaden. Walk six minutes from here and you will arrive at Cabinn (Map 4).

If you take the citybus you must have either cash (coins) or you can use 'Rejsekort'.

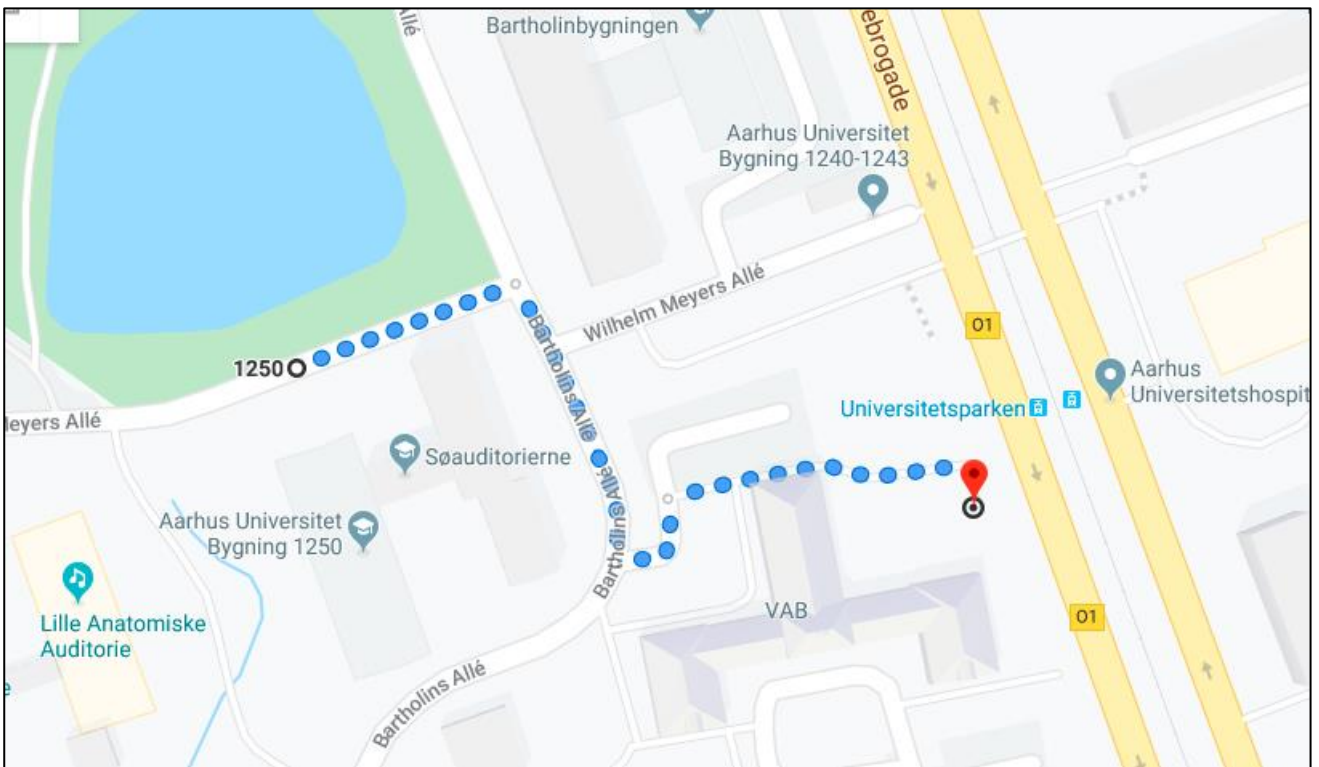
City bus 1A is departing from Universitetsparken/Nørrebrogade every ten minutes.



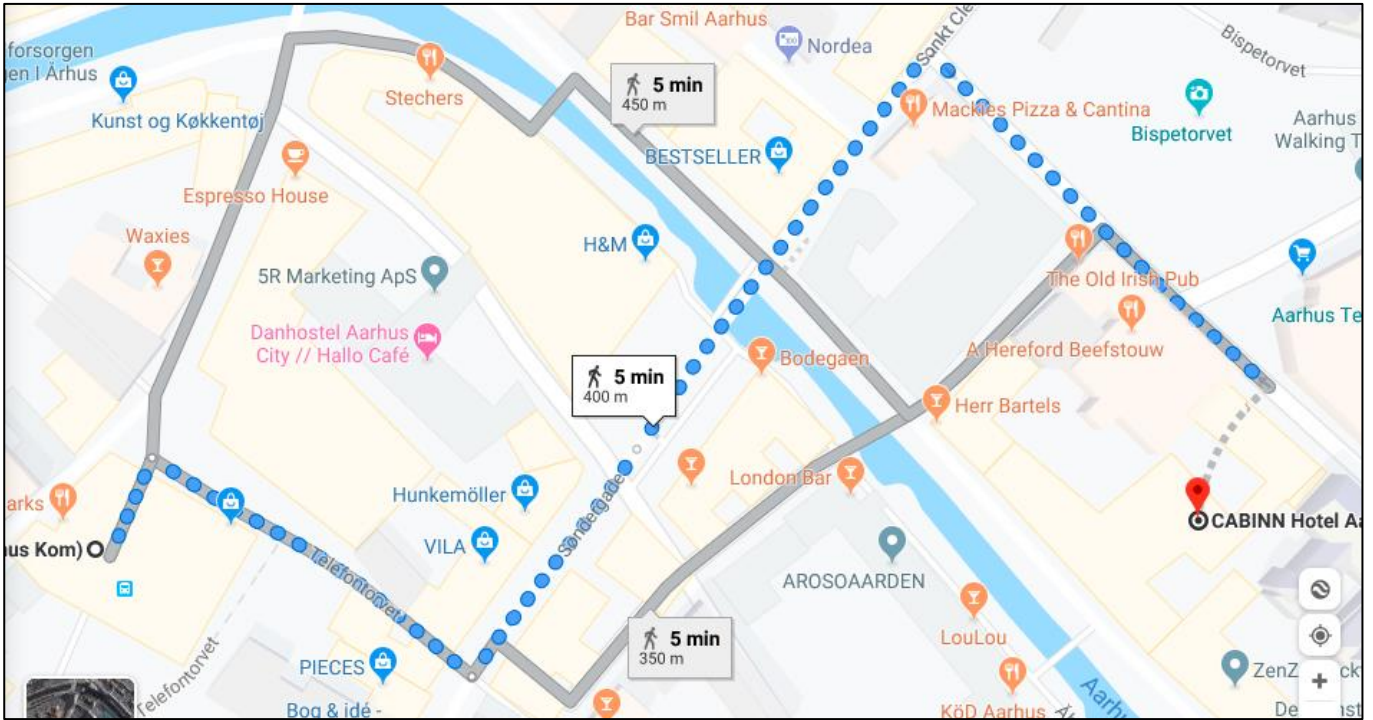
Map 1: Walking route from the Lakeside Theatres to the light rail stop at Universitetsparken



Map 2: Walking route from Dokk1 to CABINN



Map 3: Walking route from the Lakeside Theatres to the busstop at the University.



Map 4: Walking route from Busgaden to CABINN

## Walk from Cabinn to Smedien Friday Evening

The map below shows the fastest walking route from Cabinn to Smedien.

